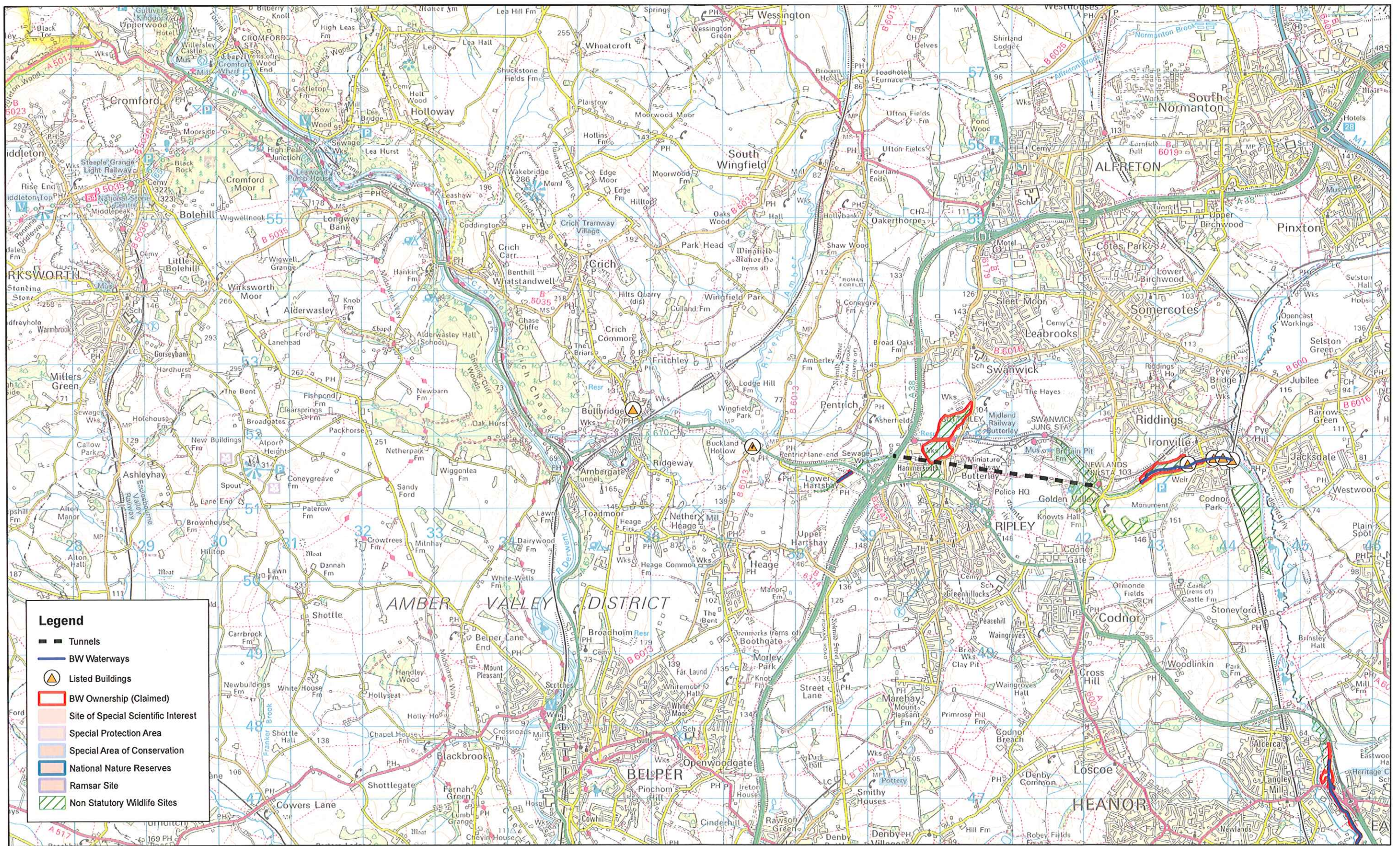


Appendix C. BW Land Ownership

Plans provided by British Waterways.



- Legend**
- Tunnels
 - BW Waterways
 - ⊙ Listed Buildings
 - ▭ BW Ownership (Claimed)
 - ▭ Site of Special Scientific Interest
 - ▭ Special Protection Area
 - ▭ Special Area of Conservation
 - ▭ National Nature Reserves
 - ▭ Ramsar Site
 - ▭ Non Statutory Wildlife Sites

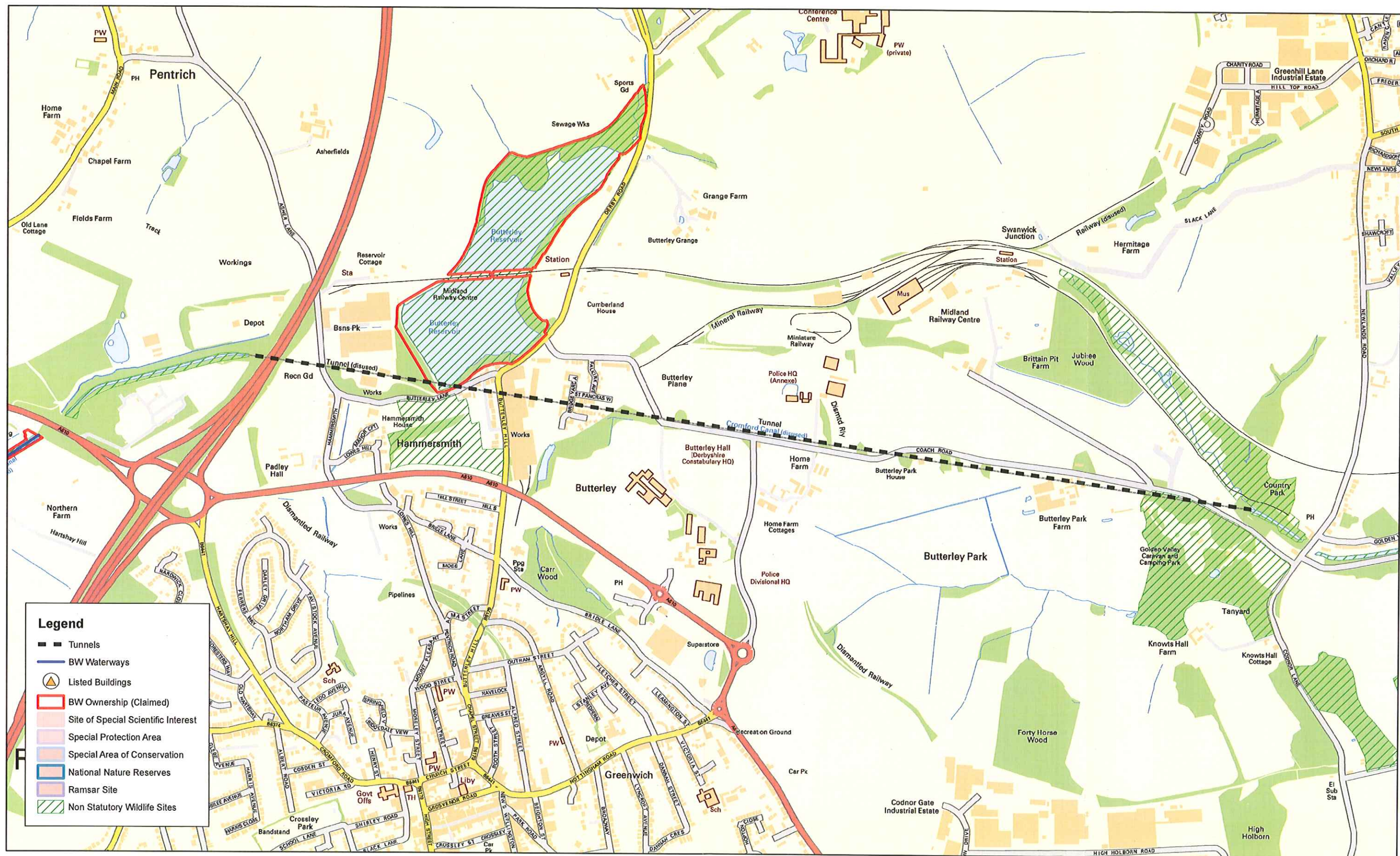


Cromford Canal

1:50,000
 Produced by: BM
 Page size: A3
 Date: 20/05/2011



© Crown copyright and database rights, 2011, Ordnance Survey 100019843.
 Landmark 100022432. © Next Perspectives, 2011.



Legend

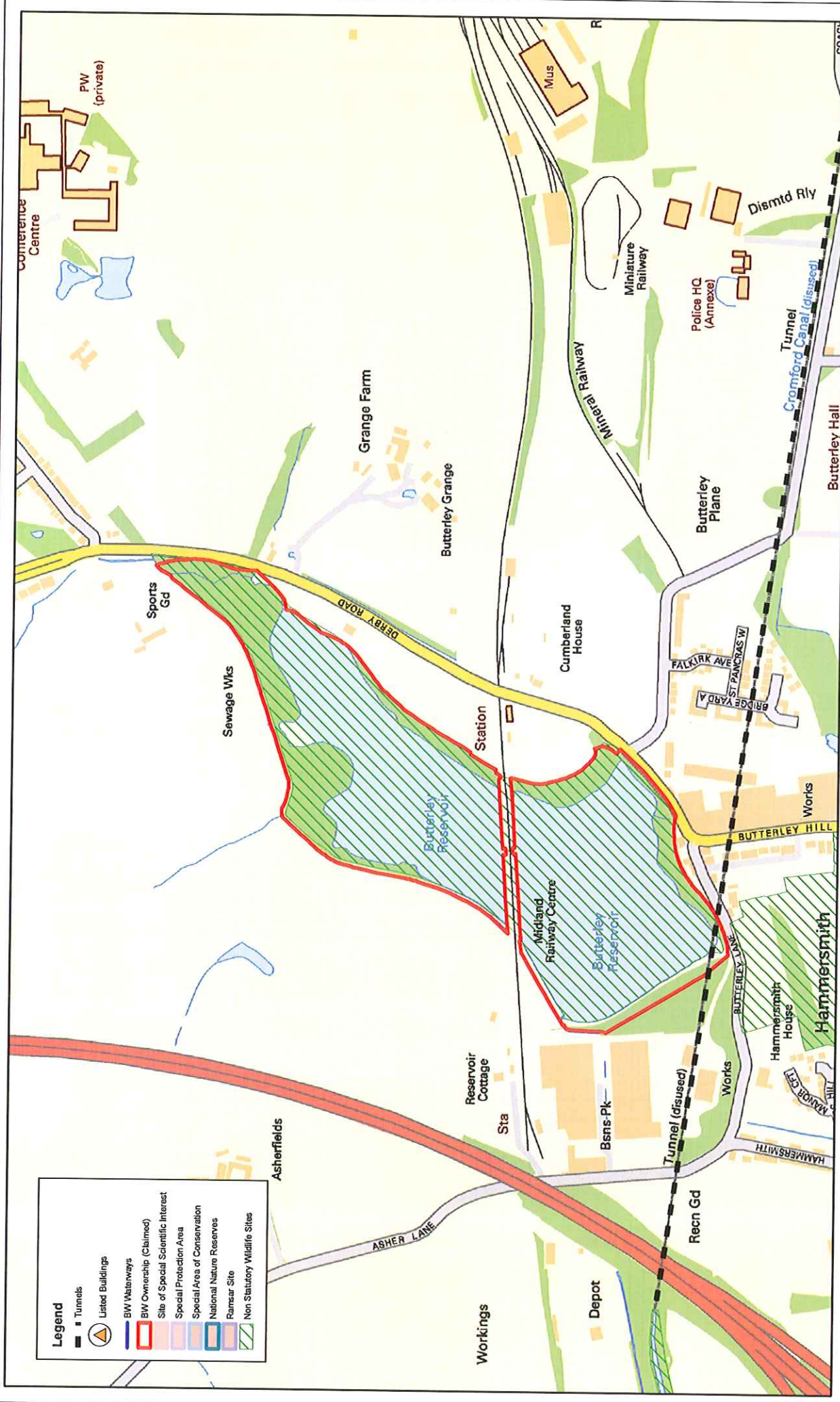
- Tunnels
- BW Waterways
- ▲ Listed Buildings
- BW Ownership (Claimed)
- Site of Special Scientific Interest
- Special Protection Area
- Special Area of Conservation
- National Nature Reserves
- Ramsar Site
- Non Statutory Wildlife Sites



Cromford Canal - Butterley Tunnel

1:10,000
Produced by: BM
Page size: A3
Date: 20/05/2011





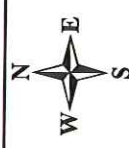
- Legend**
- Tunnels
 - Listed Buildings
 - BW Waterways
 - BW Ownership (Claimed)
 - Site of Special Scientific Interest
 - Special Protection Area
 - National Nature Reserves
 - Ramsar Site
 - Non Statutory Wildlife Sites



Cromford Canal - Butterley Reservoir

1:7,500

Produced by: BM
Page size: A4
Date: 20/05/2011



© Crown copyright and database rights, 2011, Ordnance Survey 100019843.
Landmark 100022432. © Next Perspectives, 2011.