

**SAFETY, HEALTH AND ENVIRONMENTAL INFORMATION BOX**

IT IS ASSUMED THAT ALL WORKS ON THIS DRAWING WILL BE CARRIED OUT BY A COMPETENT CONTRACTOR WORKING, WHERE APPROPRIATE, TO AN APPROPRIATE METHOD STATEMENT.

THIS DRAWING IS TO BE USED ONLY FOR THE PURPOSE OF ISSUE THAT IT WAS INTENDED FOR AND IS SUBJECT TO AMENDMENT.

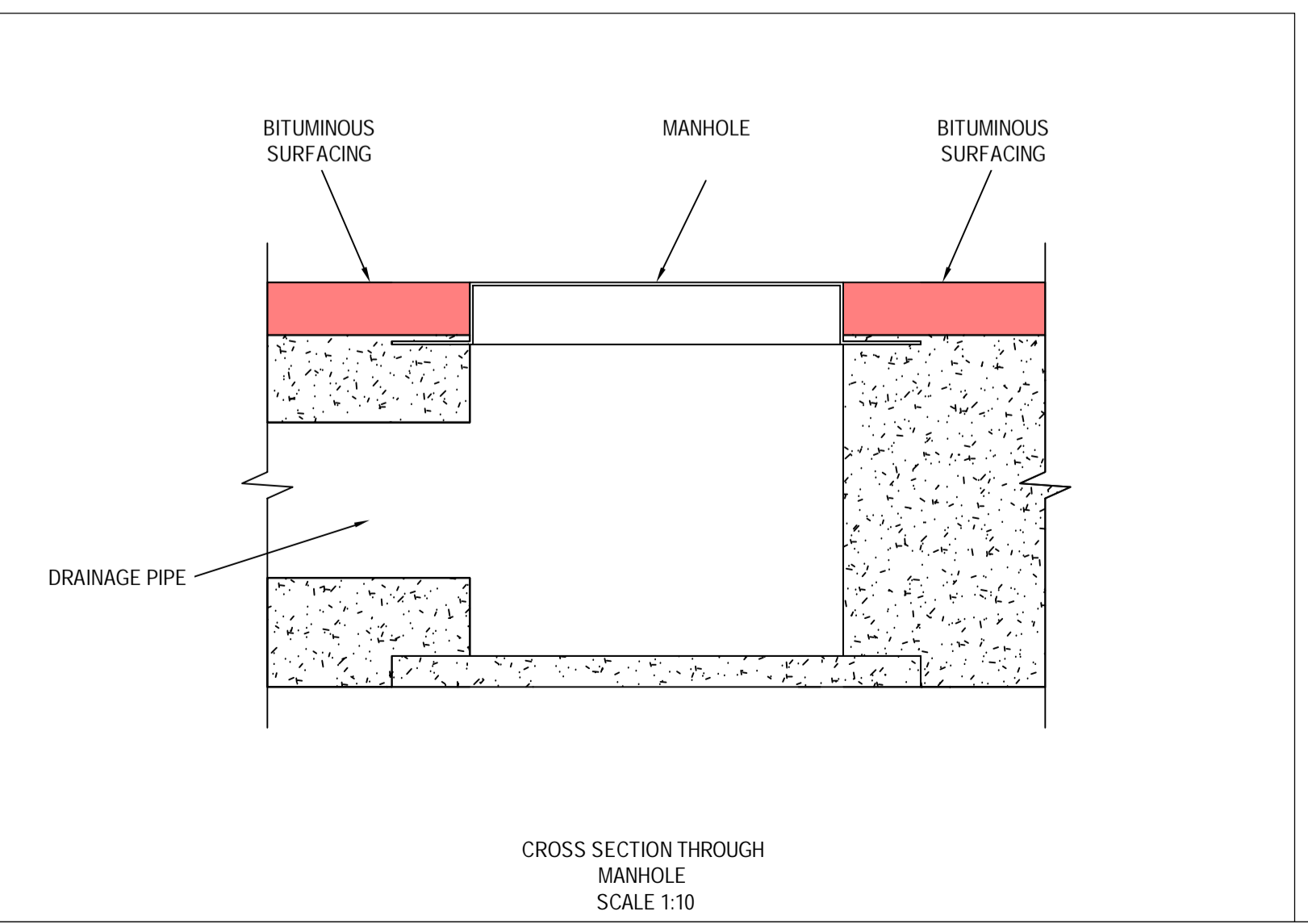
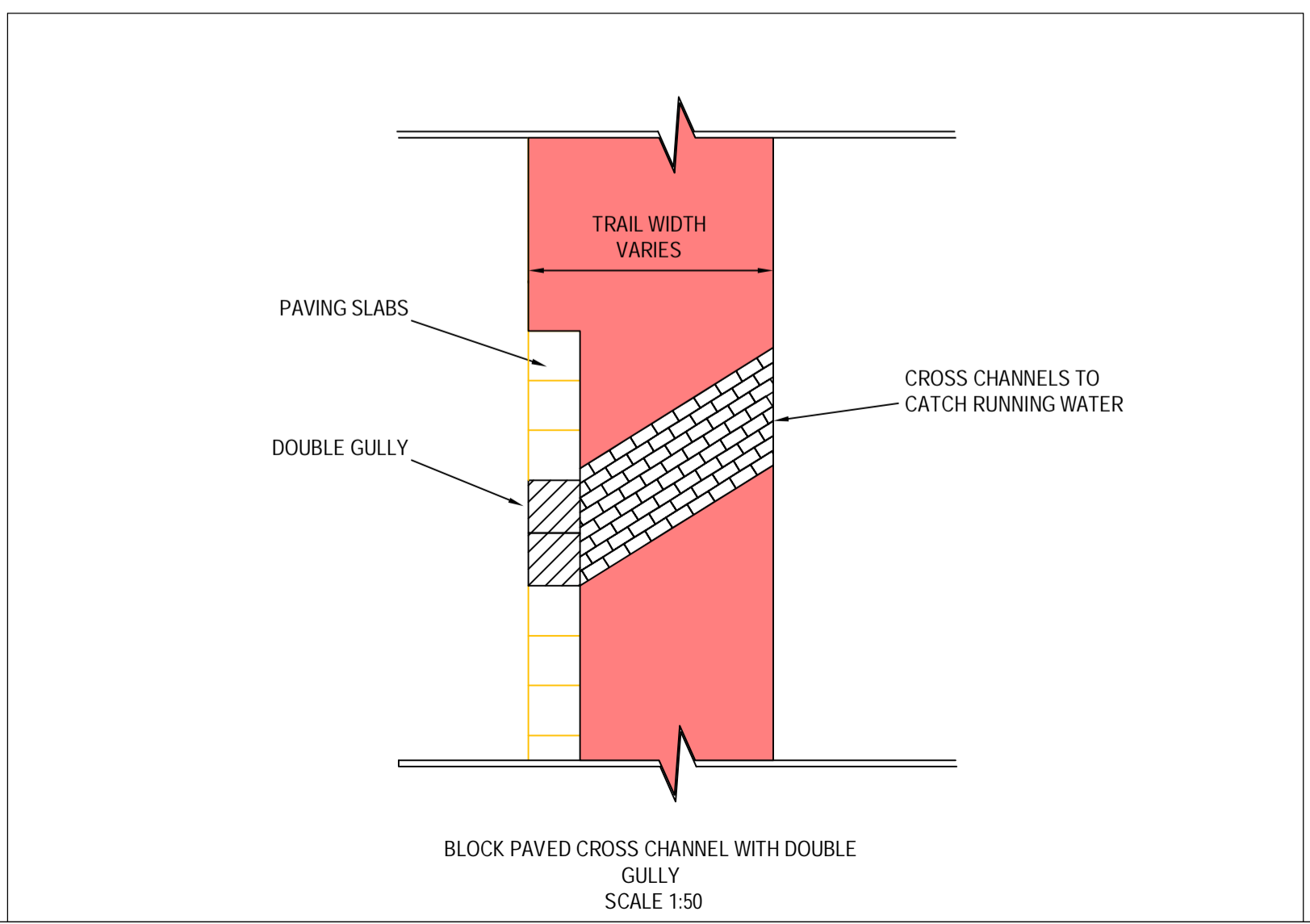
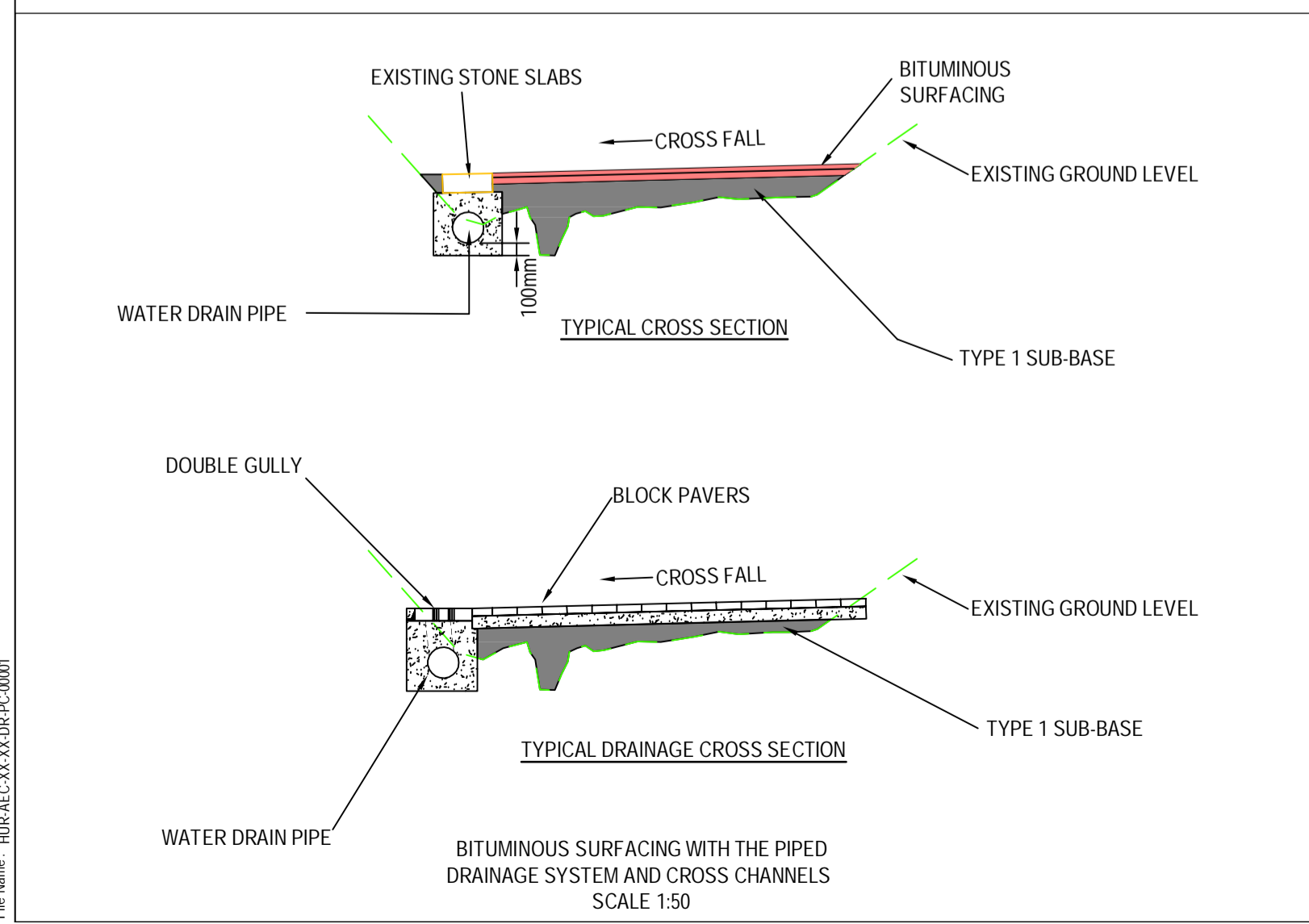
**NOTES**

- THIS DRAWING IS TO BE READ IN CONJUNCTION WITH ALL OTHER RELEVANT DOCUMENTATION.
- DO NOT SCALE FROM THIS DRAWING, USE ONLY PRINTED DIMENSIONS.
- ALL DIMENSIONS IN METRES, ALL CHAINAGES, LEVELS AND COORDINATES ARE IN METRES UNLESS DEFINED OTHERWISE.
- THIS DRAWING IS TO BE READ IN CONJUNCTION WITH THE PROJECT HEALTH & SAFETY FILE FOR ANY IDENTIFIED POTENTIAL RISKS.
- THIS DRAWING IS BASED ON ORDNANCE SURVEY DATA AND A TOPOGRAPHICAL SURVEY PROVIDED BY DERBYSHIRE COUNTY COUNCIL.

**KEY**

- DRAINAGE PIPE
- EXISTING PAVING SLABS
- DOUBLE GULLY DRAINAGE
- CROSS CHANNELS
- INSITU CONCRETE
- BITUMINOUS SURFACING

© Crown copyright and database rights 2018. Ordnance Survey 100023251. You are not permitted to copy, sub-licence, distribute or sell any of this data to third parties in any form.



Revision	By	Date	Scale

Purpose of issue: **PUBLIC CONSULTATION**

Client: **DERBYSHIRE County Council**  
 MIKE ASHWORTH  
 Strategic Director - Economy, Transport and Environment

Project Title: **HURSTCLOUGH**

Drawing Title: **PUBLIC CONSULTATION**

Designed AT	Drawn KW	Checked AT	Approved SD	Date 27/03/2018
----------------	-------------	---------------	----------------	--------------------

AECOM Internal Project No. 60545639  
 Scale @ A1: 1:500 (INSETS AS STATED)  
 Zone:      Subality:     

THIS DOCUMENT HAS BEEN PREPARED PURSUANT TO AND SUBJECT TO THE TERMS OF AECOP APPROPRIATE BY ITS CLIENT. AECOM ACCEPTS NO LIABILITY FOR ANY USE OF THIS DOCUMENT OTHER THAN BY ITS ORIGINAL CLIENT OR FOLLOWING AECOM'S EXPRESS AGREEMENT TO SUCH USE, AND ONLY FOR THE PURPOSES FOR WHICH IT WAS PREPARED AND PROVIDED.

AECOM Infrastructure & Environment UK Limited  
 Royal Court, Basil Close  
 Chesterfield  
 S41 7SL  
 Tel: +44 (0)1246 209 221  
 Fax: +44 (0)1246 209 229  
 www.aecom.com

**AECOM**

Drawing Number: **HUR-AEC-XX-XX-DR-PC-00001**      Rev:     

© Crown copyright and database rights 2018. Ordnance Survey 100023251. You are not permitted to copy, sub-licence, distribute or sell any of this data to third parties in any form.

File Name: HUR-AEC-XX-XX-DR-PC-00001  
 Plot Date: 27/03/2018 15:00:00