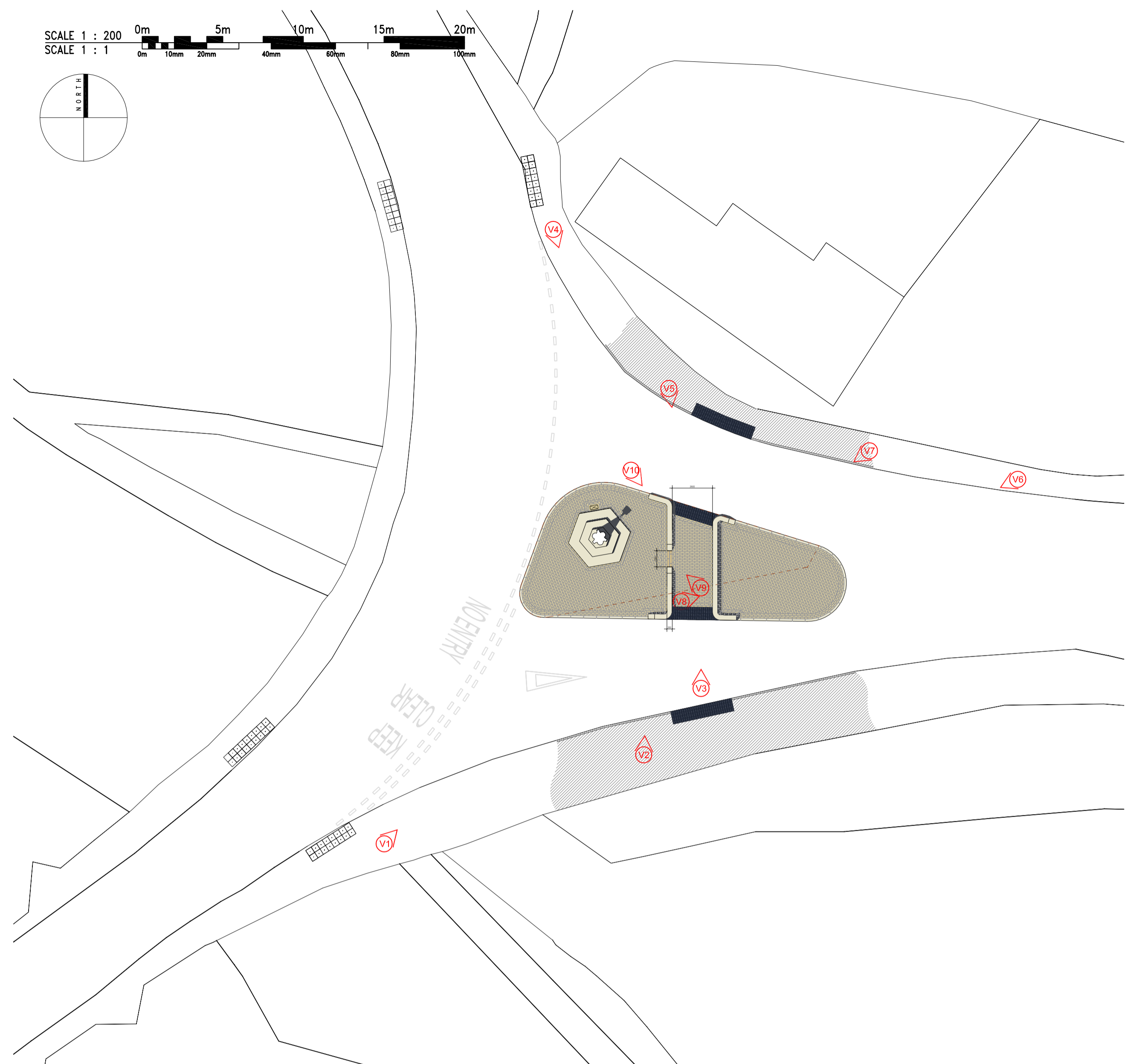
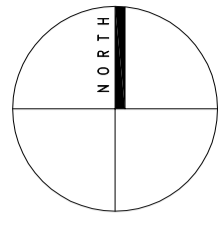
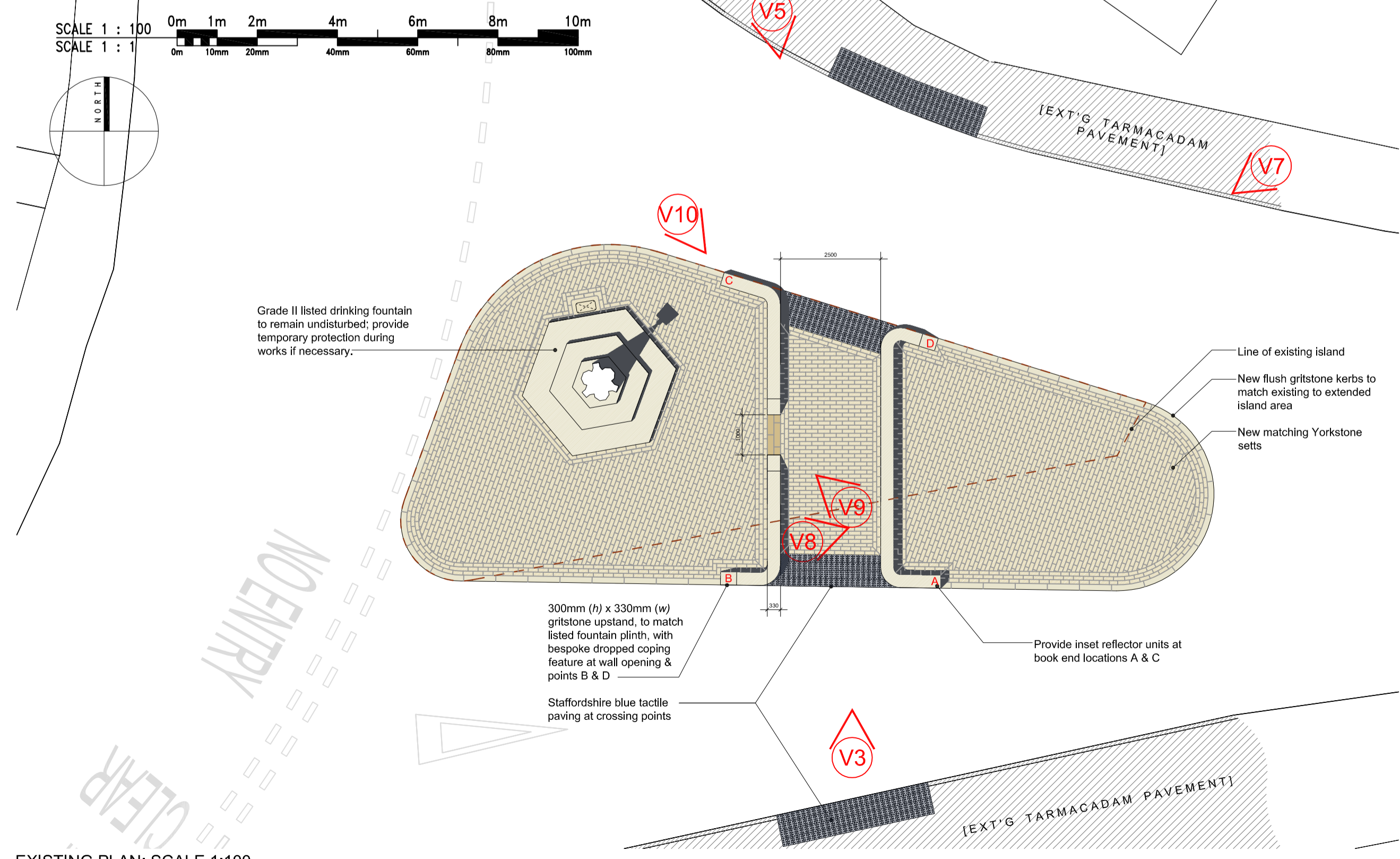
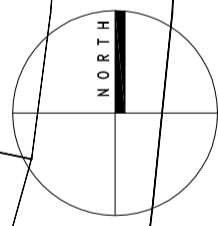


SCALE 1 : 200
SCALE 1 : 1

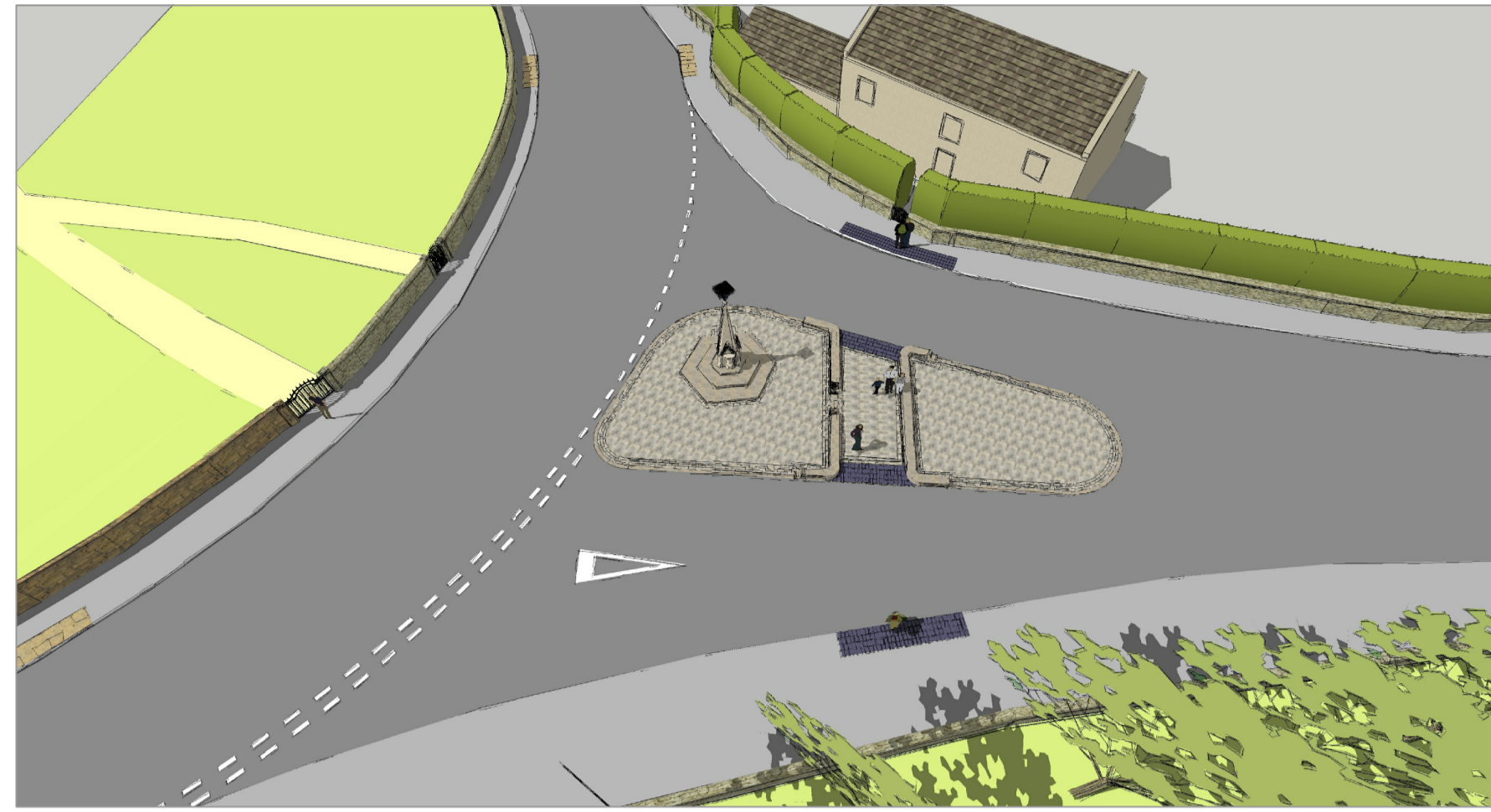


EXISTING PLAN: SCALE 1:200

SCALE 1 : 100
SCALE 1 : 1



EXISTING PLAN: SCALE 1:100



V1



V6



V2



V7



V3



V8



V4



V9



V5



V10



LOCATION / KEY PLAN
N.T.S.

Rev.	Details of Revision	Date	Initial

Derbyshire County Council
Corporate Property
Director of Property:-
Jeremy Goacher
Chatsworth Hall, Chesterfield Road,
Mastick, Derbyshire DE4 3FW
Tel. (01629) 580000 Fax. (01629) 536266

Partner Details

Department for Transport

Project
**SAFER ROADS FUND
A619 BAKEWELL TO BASLOW**

UPRN Number
PC-E-18-0021

Drawing Number
SK 102 / PEx / 18 / 0021

Title
**A619 / STATION ROAD
JUNCTION, BAKEWELL
PROPOSED PRELIMINARY
DESIGN LAYOUT**

Scale	Drawn	Checked
Various	AG	DC

Status
CONSULTATION

DO NOT SCALE
Use only written dimensions. All dimensions must be verified prior to the works being put into hand and any discrepancies reported to the originator.

